


SHEET 1 OF 2




 SUBJECT LAND

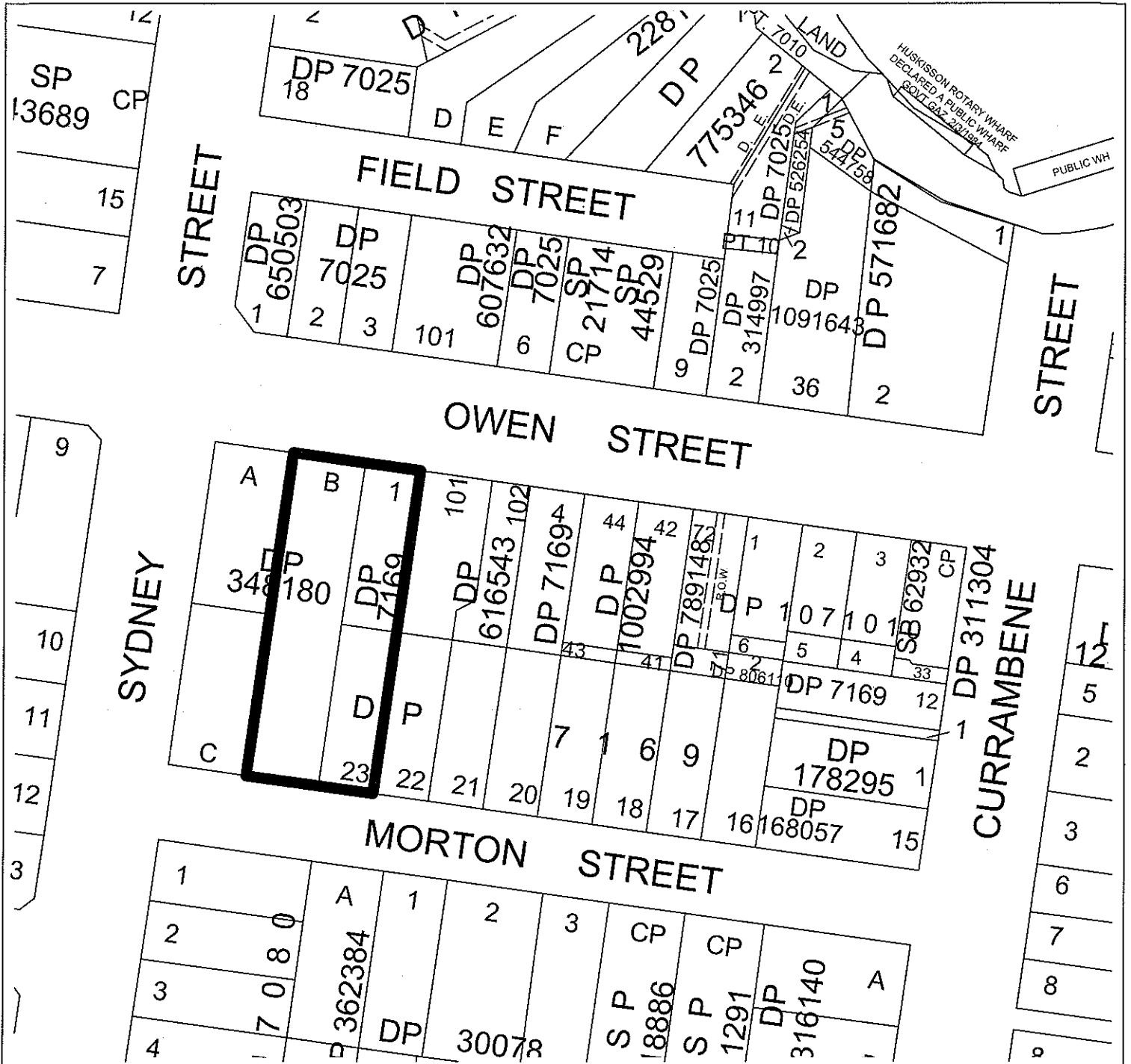
SCALE:- 1: 2 000 LOCALITY: NOWRA PARISH: NOWRA
ALL DIMENSIONS ARE IN METRES

ENVIRONMENTAL PLANNING & ASSESSMENT ACT, 1979

SHOALHAVEN

DRAFT LOCAL ENVIRONMENTAL PLAN

DRAWN BY D J ADAMS	STATEMENT OF RELATIONSHIPS WITH OTHER PLANS
DATE 29TH MAY 2009	THIS PLAN AMENDS SHOALHAVEN LOCAL ENVIRONMENTAL PLAN 1985.
SUPERVISING DRAFTSPERSON 	
PLANNING OFFICER 	
CERTIFICATE PLAN NO. LP401	
COUNCIL FILE NO 39248	
AUTOCAD FILE I://CITY/LEP/DLEP/DraftLP401/DraftLP401 DWG	CERTIFIED IN ACCORDANCE WITH THE ENVIRONMENTAL PLANNING & ASSESSMENT ACT 1979, & REGULATIONS
DEPT. FILE NO.	 GENERAL MANAGER
CERTIFICATE ISSUED UNDER SEC.65 E P A ACT	
DATE	



SHEET 2



SCALE:- 1: 1 500
ALL DIMENSIONS ARE IN METRES

LOCALITY: HUSKISSON

PARISH: CURRAMBENE



SUBJECT LAND

ENVIRONMENTAL PLANNING & ASSESSMENT ACT, 1979

SHOALHAVEN

DRAFT LOCAL ENVIRONMENTAL PLAN

DRAWN BY D J ADAMS	DATE 29TH MAY 2009
SUPERVISING DRAFTSPERSON	<i>[Signature]</i>
PLANNING OFFICER	<i>[Signature]</i>
CERTIFICATE PLAN NO LP401	
COUNCIL FILE NO 39248	
AUTOCAD FILE I:/CITY/LEP/DLEP/DaftLP401/DraftLP401.DWG	
DEPT. FILE NO.	
CERTIFICATE ISSUED UNDER SEC 65 E P A ACT	
DATE	

STATEMENT OF RELATIONSHIPS WITH OTHER PLANS
THIS PLAN AMENDS SHOALHAVEN LOCAL ENVIRONMENTAL PLAN 1985
CERTIFIED IN ACCORDANCE WITH THE ENVIRONMENTAL PLANNING & ASSESSMENT ACT 1979, & REGULATIONS.
<i>[Signature]</i> GENERAL MANAGER
6.7.09 DATE